




2000 I-30 E
Greenville, TX 75402

Monday, April 13, 2026

County: Hunt County

Farmers Electric Cooperative Member: Michael Cook
Service Order Number: 2026033387



Greetings:

Farmers Electric Cooperative, Inc. is requesting permission to construct electrical power distribution facilities which will cross County Road 3207 at pole 047702 WHICH IS 1287' E OF CR 3202.

Site location map/construction sketches are attached. The construction sketch details the proposed work. The proposed electrical service will be constructed:

- Overhead - All road crossings will have a minimum vertical clearance of 22 feet.
- Underground - All underground bore crossings are PVC encased 4' of coverage from the lowest point of the Right of Way.

If you have any questions, please contact me at any time.


Sincerely,

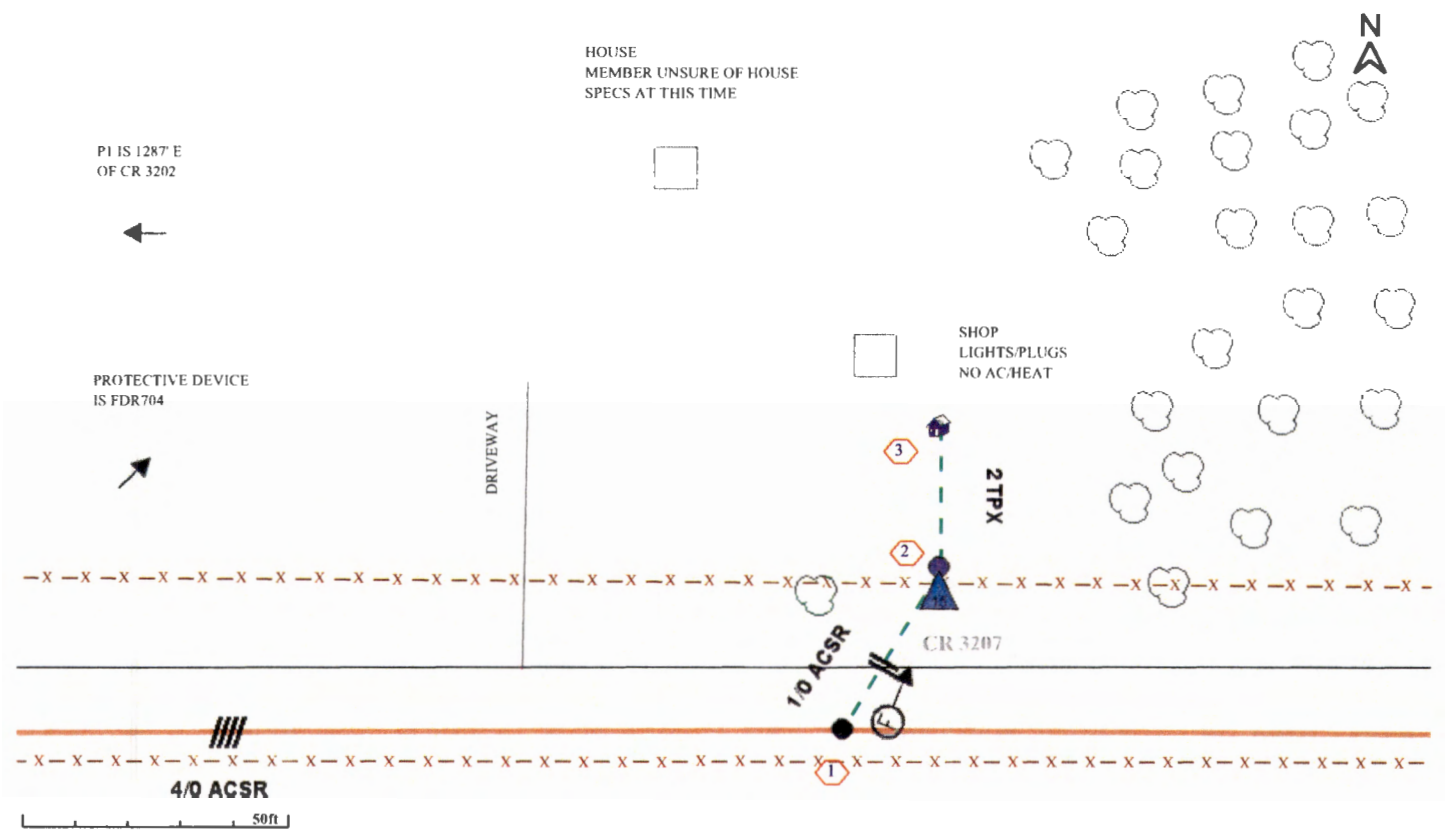
Psalm Harper
pharper@farmerselectric.coop
Engineering Coordinator

Enclosures

County Approval Section:

Approved: _____ Denied: _____

Authorized Signature:  _____ Date: _____





W.O. NO: 2026033387.11

City:

Member: MICHAEL COOK

Staked By: jthomas - 04/07/2026

County: HUNT

Subdivision:

Grid No: 0723430360038

Restaked:

PJN: JT 2026033387 COOK

Source and Feeder: 704

School:

Crew:

911 Address: 6192 COUNTY ROAD 3207

Completed By:

OH MP Ready 04/07/2026

14.4KV

<p>1</p> <p>Source: none Phase: ABC Span: 0 Comments POLE 047702</p> <p>Existing (0) 4/0 ACSR (C) Existing (1) 40-4 (C) Existing (1) VC1 (C) Existing (1) VM2-11 (C) Existing (3) VM5-6 (C) New (1) SC65 (H) New (1) VA5-2E (H) New (1) VM5-9 (H)</p>	<p>2</p> <p>Source: 1 Phase: B PHASE Span: 35 Comments NEW POLE</p> <p>New (70) 1/0 ACSR (C) New (3) 1/0 ACSR SAG (C) New (1) 40-4 (C) New (1) DVG10-15 (C) New (1) K14 (C) New (1) POLESET (C) New (1) VA5E (C) New (1) VM2-11 (C) New (1) VM5-9 PMB (C)</p>	<p>3</p> <p>Source: 2 Phase: B PHASE Span: 27 Comments TEMP POLE</p> <p>New (1) 2S 200A 120/240V OH (C) Comment: TEMP POLE New (10) 2 TPX SAG (C) New (27) 2 TPX SERV (C) New (1) K10 (C)</p>	
---	---	---	--

Locates: DIGTESS, CASH SUD, P1 = 33.083325 -95.905275

Misc. Remarks: ON POLE 047702, BUILD NEW PRIMARY TAP AND SLACK ACROSS THE COUNTY ROAD ON P2, INSTALL A 15KVA XFMR AND RUN A TEMP OH SERVICE WIRE TO A TEMP POLE TO BUILD SHOP AND HOUSE. SHOP WILL BE BUILT NOW AND THE HOUSE WILL BE BUILT IN A COUPLE OF YEARS. RQS CONST RLS. RQS COUNTY ROAD CROSSING PERMIT RQS 2 EASE (PROP ID. 99453)(PROP ID: 239457 - NEED WARRANTY DEED). XFMR AND METER ARE IN GRID 07-23430360038. R1/R1. ATC DUE. JTHOMAS